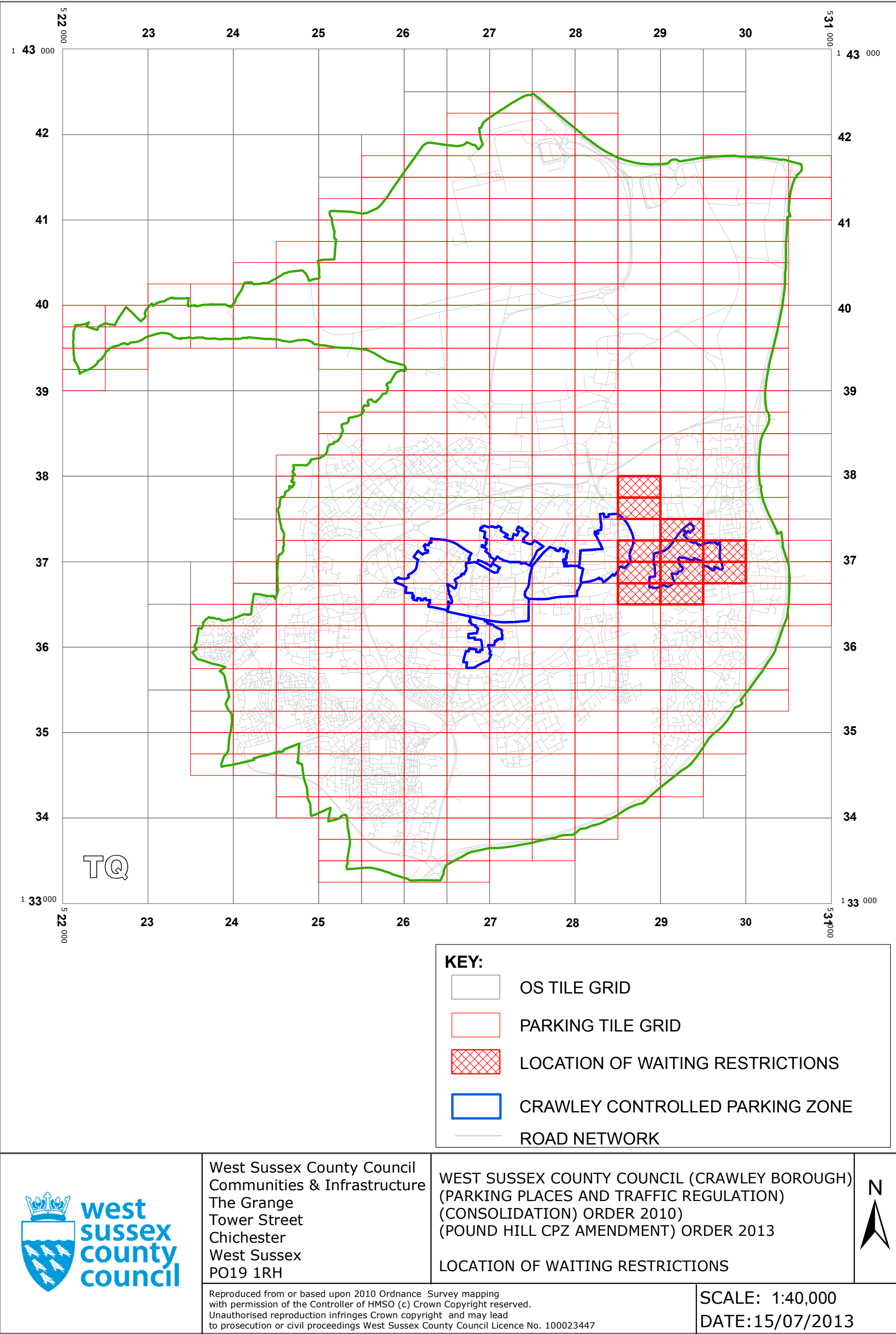


WEST SUSSEX COUNTY COUNCIL
((CRAWLEY BOROUGH) (PARKING PLACES AND TRAFFIC REGULATION)
(CONSOLIDATION ORDER 2010)
(POUND HILL CPZ AMENDMENT) ORDER 2013






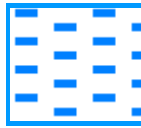

CRAWLEY BOROUGH: LOCATION OF WAITING RESTRICTIONS




Key for Waiting Restrictions

All areas over which the provision of the orders apply are defined by the shaded areas as shown on the following plans plus a contiguous area not indicated on the plans of verge and/or footway between the carriageway edge and the highway boundary. The plans in this schedule are based upon grid references of the Ordnance Survey National Grid defined by the OSGB 36 triangulation.

Prohibition of waiting

101		check	No waiting at any time	112		dot5	No waiting 8.00am-6.00pm Mon-Fri
103		brick 1	No waiting 7.00am-7.00pm any day	119		tic2	No waiting 2.00pm-3.00pm Mon-Fri
105		smallwave2	No waiting 8.00am-6.00pm any day	161		pat063	No waiting 9:00am-5:00pm Mon-Fri except bank holidays
107		pat020	No waiting 8.00am-6.00pm Mon-Sat				

Residents Parking


516		usgs721	Residents' and Visitors' permit holders only 9.00am-5.00pm Mon-Fri except bank holidays
-----	---	---------	--

Shared Residents Parking & Free Limited Waiting

623		pat038	Residents' and Visitors' permit holders and Limited waiting for 2hrs No return within 2hrs for non-permit holders 9.00am-5.00pm Mon-Fri except bank holidays	625		pat046	Residents' and Visitors' permit holders and Limited waiting for 4hrs No return within 2hrs for non-permit holders 9.00am-5.00pm Mon-Fri except bank holidays
-----	---	--------	---	-----	---	--------	---

Free Limited Waiting

717		shd102	Waiting limited to 1hr No return within 1hr 8.00am-6.00pm Mon-Fri
731		usgs717	Waiting limited to 2hrs No return within 2hrs 8.00am-6.00pm Mon–Fri


748		usgs323	Waiting limited to 2hrs No return within 2hrs 9.00am-5.00pm Mon-Fri except bank holidays
-----	---	---------	---

Specified Vehicles

803		check	Police vehicles
830		check	Disabled persons vehicles at any time

Clearways

1100		usgs503	School Keep Clear-No stopping at any time
1104		usgs620	Bus stop clearway 7.00am-7.00pm any day

 Boundary of Controlled Parking Zone

WEST SUSSEX COUNTY COUNCIL
((CRAWLEY BOROUGH) (PARKING PLACES AND TRAFFIC REGULATION)
(CONSOLIDATION) ORDER 2010)
(POUND HILL CPZ AMENDMENT) ORDER 2013

West Sussex County Council in exercise of their powers under Sections 1 (1) 2 (1) and (2), 4 (2), 45, 46, 49 and 53 and Part IV of Schedule 9 of the Road Traffic Regulation Act 1984 "the Act" as amended and of all other enabling powers and after consultation with the chief officer of police in accordance with Part III of Schedule 9 to the Act hereby make the following Order:-

1. This Order shall come into operation on the 15TH day of July 2013 and may be cited as "West Sussex County Council ((Crawley Borough) (Parking Places and Traffic Regulation) (Consolidation) Order 2010) (Pound Hill CPZ Amendment) Order 2013."
2. The "West Sussex County Council (Crawley Borough) (Parking Places and Traffic Regulation) (Consolidation) Order 2010" is hereby amended by
 - (i) the insertion to it of the plan specified in the First Schedule to this Order; and
 - (ii) the deletion from it of the plans specified in the Second Schedule to this Order; and
 - (iii) the substitution of the plans attached in the Third Schedule to this Order; and
 - (iv) the replacement of the Third Schedule of the Order with the Fourth Schedule to this Order.

FIRST SCHEDULE
Plan numbers to be inserted
(as attached)

TQ2936NWS (Sheet No. 1)

SECOND SCHEDULE
Plan numbers to be revoked

TQ2836NEN (Sheet No. 2)
 TQ2836NES (Sheet No. 2)
 TQ2837NEN (Sheet No. 1)
 TQ2837NES (Sheet No. 2)
 TQ2837SES (Sheet No. 2)
 TQ2936NEN (Sheet No. 1)
 TQ2936NWN (Sheet No. 2)
 TQ2937SES (Sheet No. 1)
 TQ2937SWN (Sheet No. 3)
 TQ2937SWS (Sheet No. 2)

THIRD SCHEDULE
Plans to be substituted
(as attached)

TQ2836NEN (Sheet No. 3)
 TQ2836NES (Sheet No. 3)
 TQ2837NEN (Sheet No. 2)
 TQ2837NES (Sheet No. 3)
 TQ2837SES (Sheet No. 3)
 TQ2936NEN (Sheet No. 2)
 TQ2936NWN (Sheet No. 3)
 TQ2937SES (Sheet No. 2)
 TQ2937SWN (Sheet No. 4)

FOURTH SCHEDULE
List Of Streets And Parts Of Streets Within The Controlled Parking Zone(s)

Crawley CPZ

Zone A

Albany Road
Alpha Road
Buckmans Road
Copse Crescent
Crabtree Road
Church Street
Deerswood Road
Ewhurst Close
Ewhurst Road
Furzefield
Ginhams Road
Horsham Road
Ifield Road
Kites Close
Leopold Road
Little Crabtree
Lodge Close
Meadowlands
Princess Road
Prospect Place
Reynolds Road
St Johns Road
St Peters Road
Smalls Mead
Spencers Road
Spurgeon Close
Sunnymead
The Link
Town Barn Road
Town Mead
Victoria Road
West Green Drive

Zone B

Applefield
Barnfield Road
Boundary Road – (between Boundary Road and Woodfield Road)
Clappers Gate
Cobbles Crescent
Cross Path
Glebe Close
Hollybush Road
Kilnmead
Kilnmead Close
London Road
Marlow Court
Mead Road
Path Link
Northgate Parade
Railey Road
The Parade
Vanners
Woodfield Road
Woolborough Close
Woolborough Road

Zone C

Brookside
Broomdashers Road
Crawters Close
Eastwood
Friars Rookery
Gales Drive – (north side Nos. 9-86 and south side Nos. 10-76)

Zone C (continued)

Mitchells Road
Monksfield
Priors Walk
Ridgeside
Rowan Close
Three Bridges road – (north side Nos. 47-78 and south side Nos. 90-136)

Zone D

Barley Close
Beechside
Brewer Road
Brighton Road
Clitherow Gardens
East Park
Holmcroft
Oakhaven
Malthouse Road
Malthouse Road (southern cul-de-sac)
Southgate Road

Zone E

Brighton Road
Deene Road
East Park
Horsham Road
Lyndhurst Close
Oak Road
Perryfield Road
Springfield Road
Stonefield Close
West Street

Zone F

Crabbet Road
Gales Drive – (north side Nos. 97-113 and south side from cul-de-sac to No. 114)
Hazelwick Road
Jubilee Walk
Kimberley Road
Mill Road
New Street
North Road
Three Bridges Road – (north side Nos. 123-249 and south side Nos. 150-196)
Wassand Close
West Way

Zone G

Alicia Avenue
Clive Way
Crawley Lane
Hastings Road
Moat Walk
Mount Close
Pearson Road
Saunders Close
Worth Road
Worth Road Access Road
Worth Park Avenue Service Road

Zone J

Northgate Road
Dyers Almshouses

THE COMMON SEAL of WEST SUSSEX
COUNTY COUNCIL was hereto affixed

the NINTH day of JULY 2013
in the presence of:

D. Rawl
Authorised Signatory

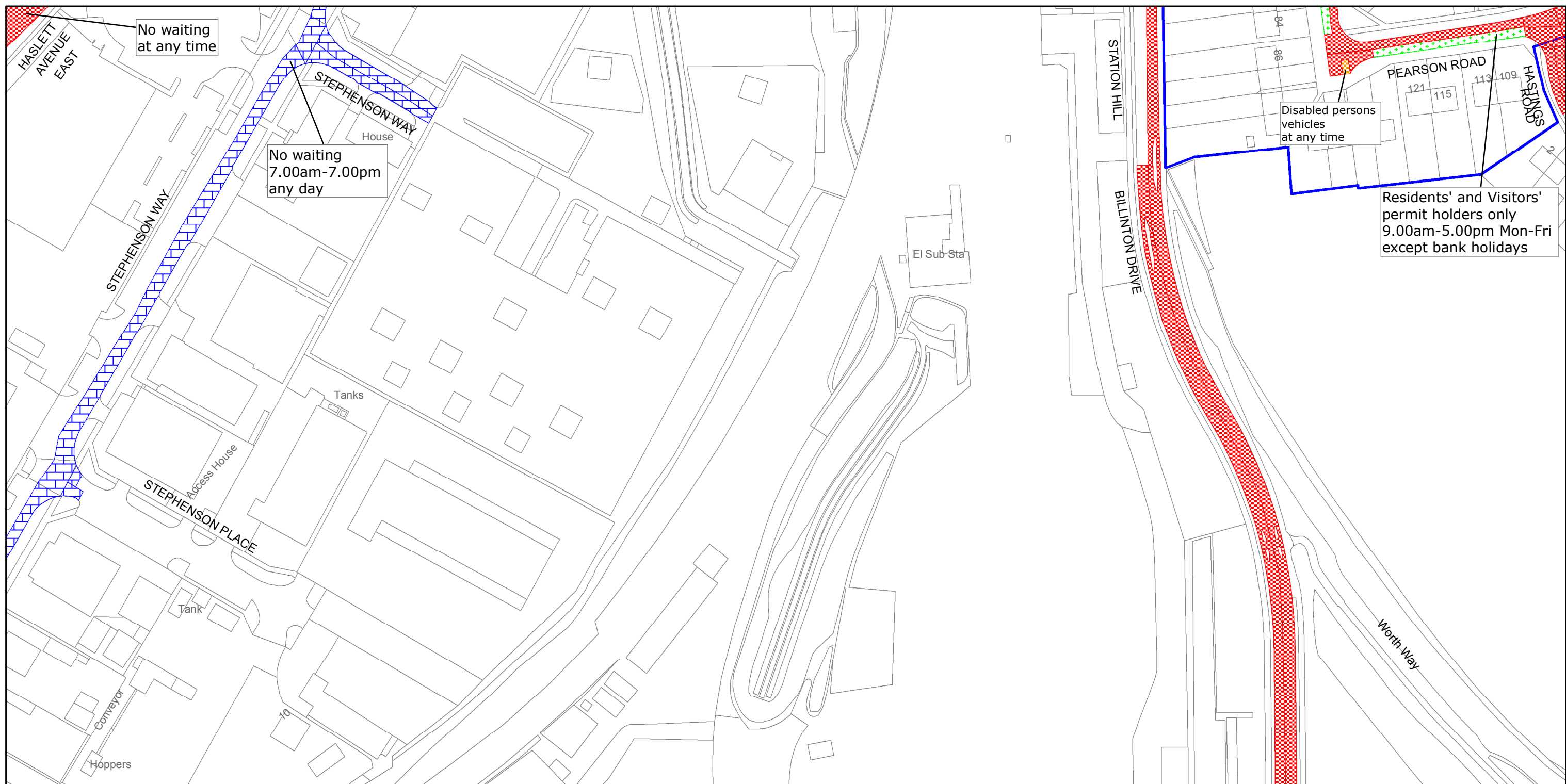
)
)
)
)
) (L.S)
)
)
)
)



I HEREBY CERTIFY THIS TO
BE A TRUE COPY OF THE
ORIGINAL DOCUMENT

.....Tony Kenward
Authorised Officer
WEST SUSSEX COUNTY COUNCIL

04/08 DELEGATED AUTHORITY



West Sussex County Council
Infrastructure
The Grange
Tower Street
Chichester
West Sussex
PO19 1RH

CRAWLEY BOROUGH: MAIDENBOWER,
POUND HILL SOUTH AND WORTH
AND THREE BRIDGES WARDS

WAITING RESTRICTIONS

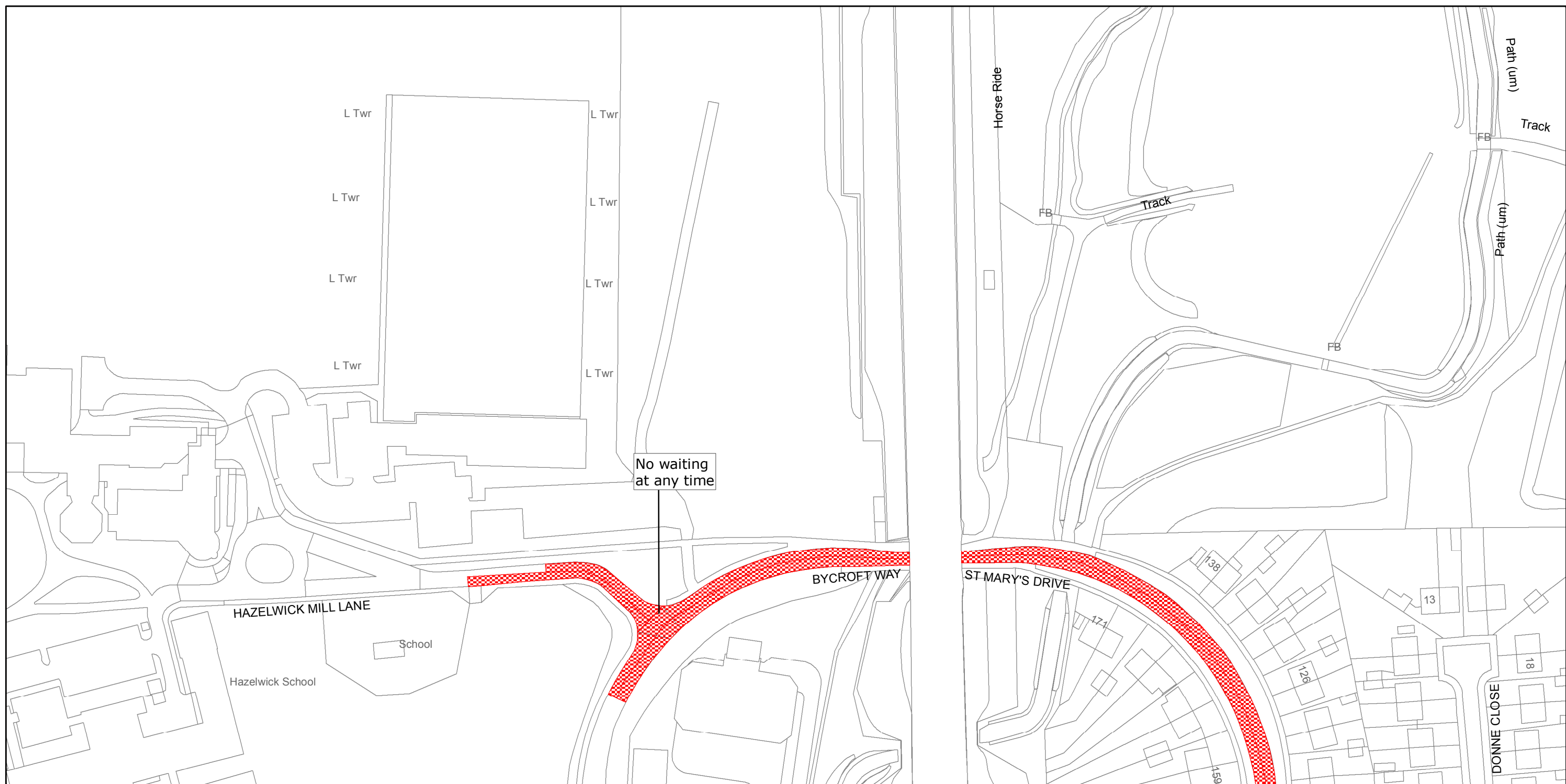
Reproduced from or based upon 2009 Ordnance Survey mapping with permission of the Controller of HMSO (c) Crown Copyright reserved.
Unauthorised reproduction infringes Crown copyright and may lead to prosecution or civil proceedings West Sussex County Council Licence No. 100023447

FILE REF NO:
TQ2836NES

SHEET ISSUE NO 3
SHEET ACTIVE FROM -15/07/2013



SCALE:
1:1250
at A3 size



West Sussex County Council
Infrastructure
The Grange
Tower Street
Chichester
West Sussex
PO19 1RH

CRAWLEY BOROUGH: POUND HILL NORTH AND
THREE BRIDGES WARDS

WAITING RESTRICTIONS

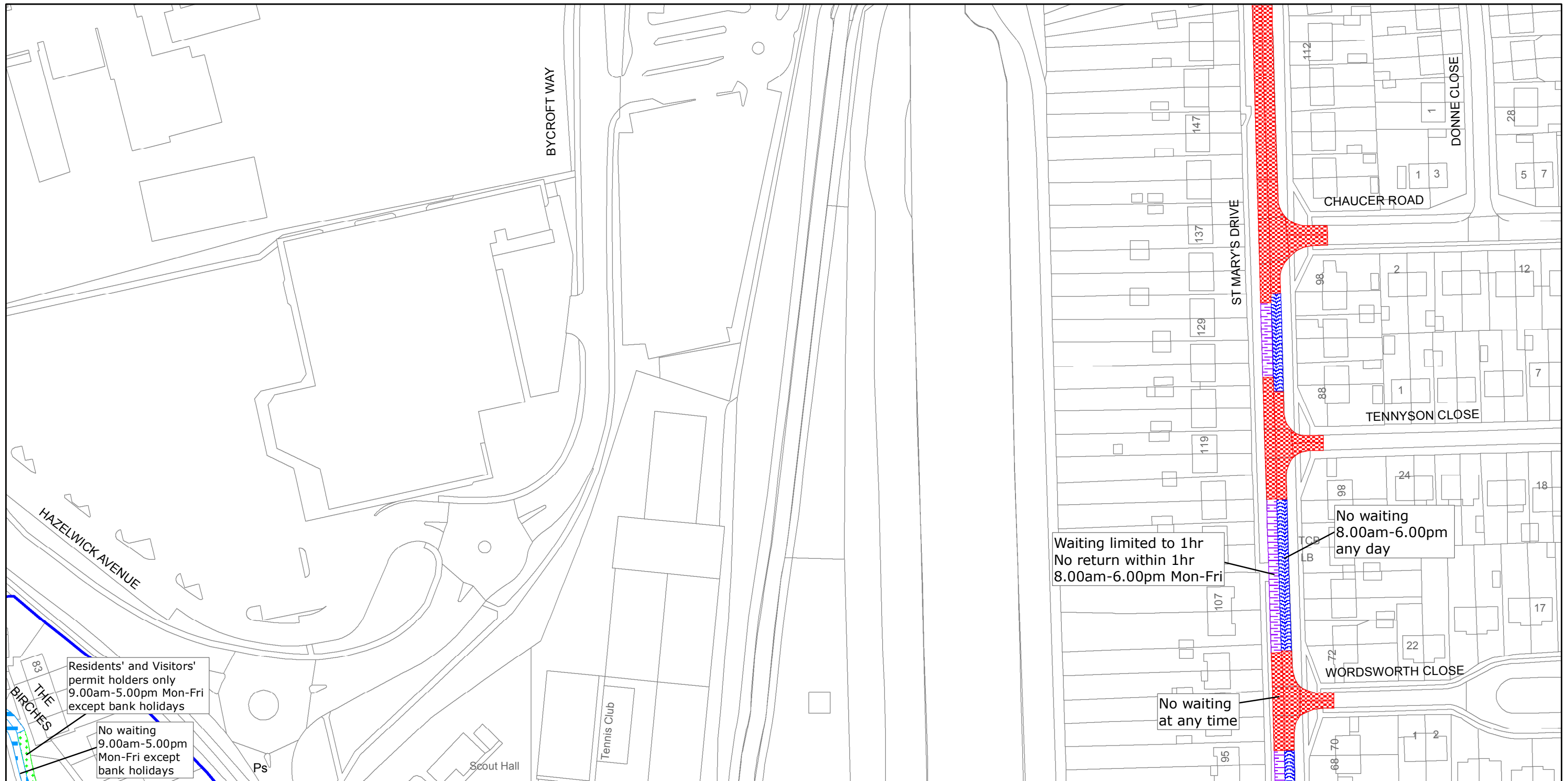
Reproduced from or based upon 2009 Ordnance Survey mapping with permission of the Controller of HMSO (c) Crown Copyright reserved.
Unauthorised reproduction infringes Crown copyright and may lead to prosecution or civil proceedings West Sussex County Council Licence No. 100023447

FILE REF NO:
TQ2837NEN

SHEET ISSUE NO 2
SHEET ACTIVE FROM -15/07/2013



SCALE:
1:1250
at A3 size



West Sussex County Council
Infrastructure
The Grange
Tower Street
Chichester
West Sussex
PO19 1RH

CRAWLEY BOROUGH: POUND HILL NORTH AND
THREE BRIDGES WARDS

WAITING RESTRICTIONS

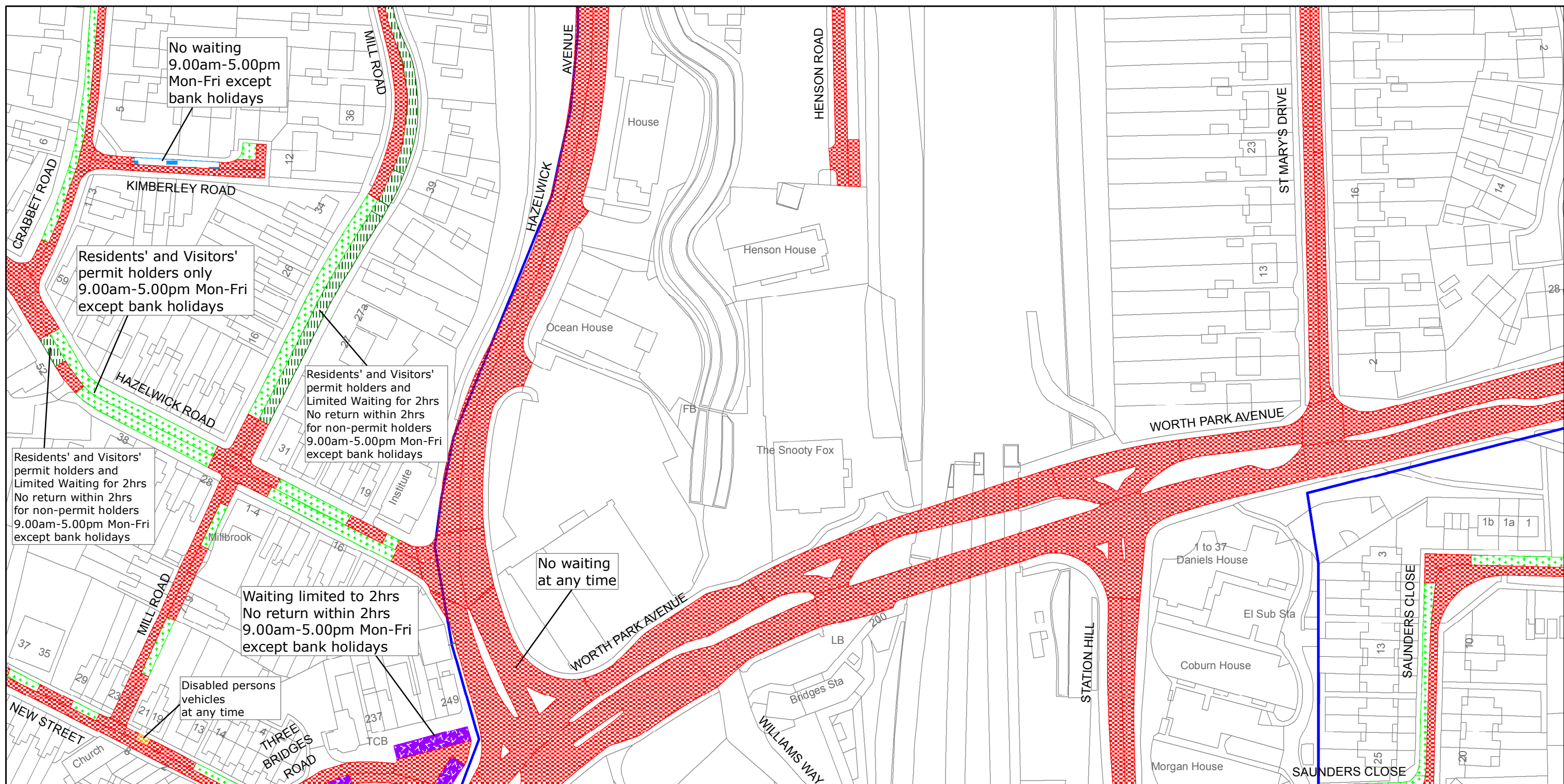
Reproduced from or based upon 2009 Ordnance Survey mapping with permission of the Controller of HMSO (c) Crown Copyright reserved.
Unauthorised reproduction infringes Crown copyright and may lead to prosecution or civil proceedings West Sussex County Council Licence No. 100023447

FILE REF NO:
TQ2837NES

SHEET ISSUE NO 3
SHEET ACTIVE FROM -15/07/2013



SCALE:
1:1250
at A3 size



West Sussex County Council
Infrastructure
The Grange
Tower Street
Chichester
West Sussex
PO19 1RH

CRAWLEY BOROUGH: POUND HILL NORTH,
POUND HILL SOUTH AND WORTH
AND THREE BRIDGES WARDS

WAITING RESTRICTIONS

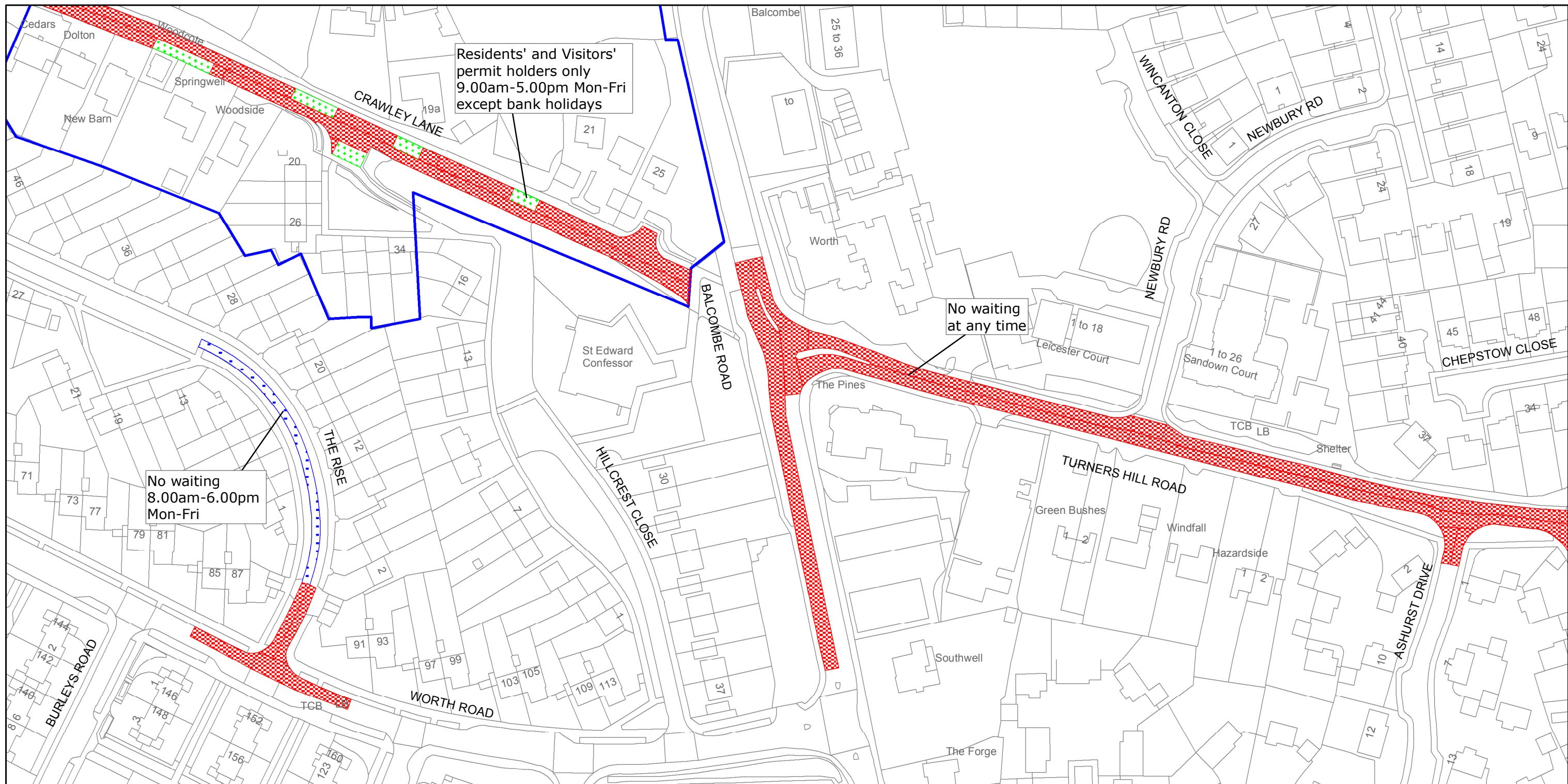
Reproduced from or based upon 2009 Ordnance Survey mapping with permission of the Controller of HMSO (c) Crown Copyright reserved.
Unauthorised reproduction infringes Crown copyright and may lead to prosecution or civil proceedings West Sussex County Council Licence No. 100023447

FILE REF NO:
TQ2837SES

SHEET ISSUE NO 3
SHEET ACTIVE FROM -15/07/2013



SCALE:
1:1250
at A3 size



West Sussex County Council
Infrastructure
The Grange
Tower Street
Chichester
West Sussex
PO19 1RH

CRAWLEY BOROUGH: POUND HILL SOUTH AND WORTH WARD

WAITING RESTRICTIONS

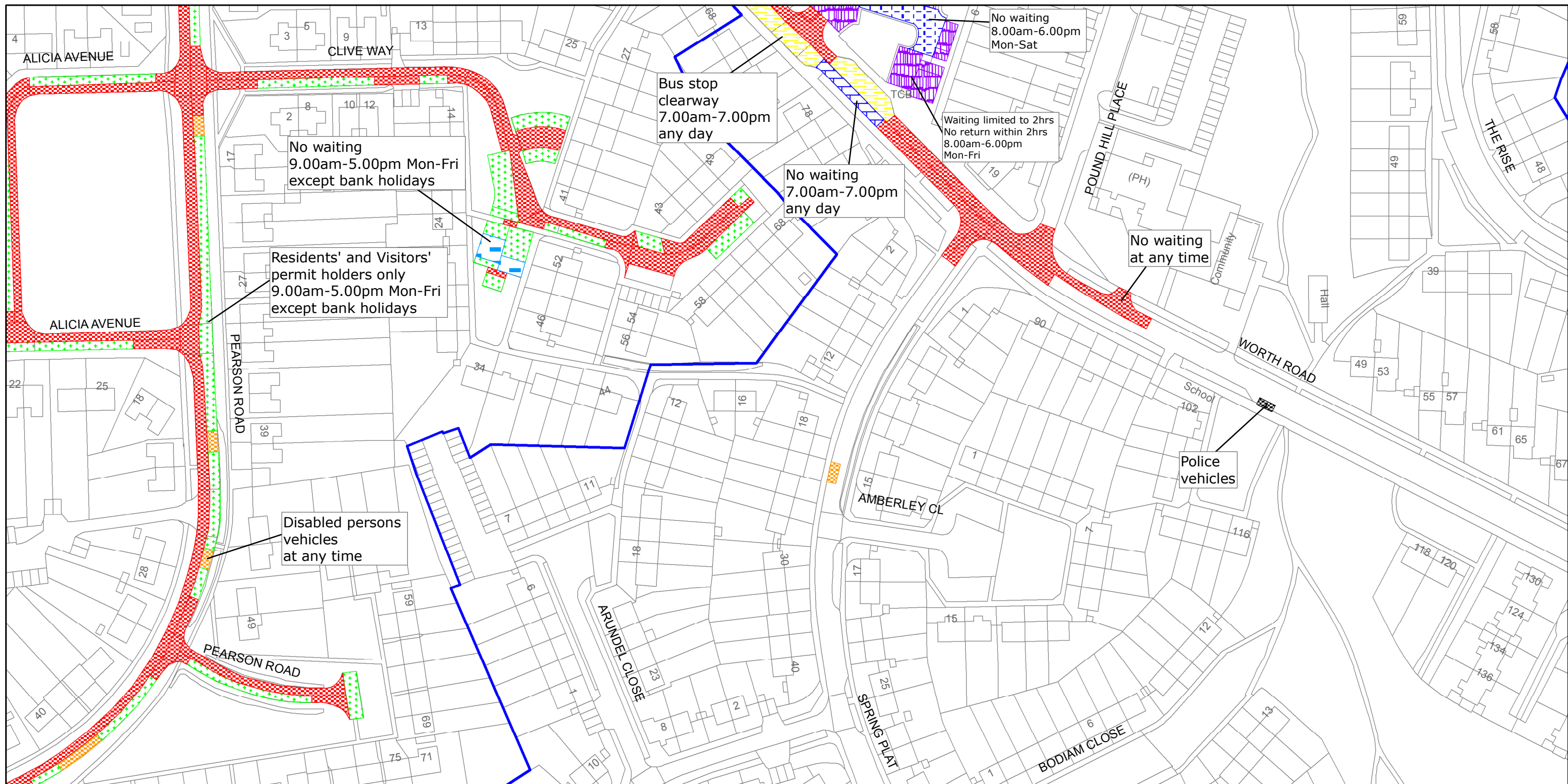
Reproduced from or based upon 2009 Ordnance Survey mapping with permission of the Controller of HMSO (c) Crown Copyright reserved.
Unauthorised reproduction infringes Crown copyright and may lead to prosecution or civil proceedings West Sussex County Council Licence No. 100023447

FILE REF NO:
TQ2936NEN

SHEET ISSUE NO 2
SHEET ACTIVE FROM -15/07/2013



SCALE:
1:1250
at A3 size



West Sussex County Council
Infrastructure
The Grange
Tower Street
Chichester
West Sussex
PO19 1RH

CRAWLEY BOROUGH: POUND HILL SOUTH AND WORTH WARD

WAITING RESTRICTIONS

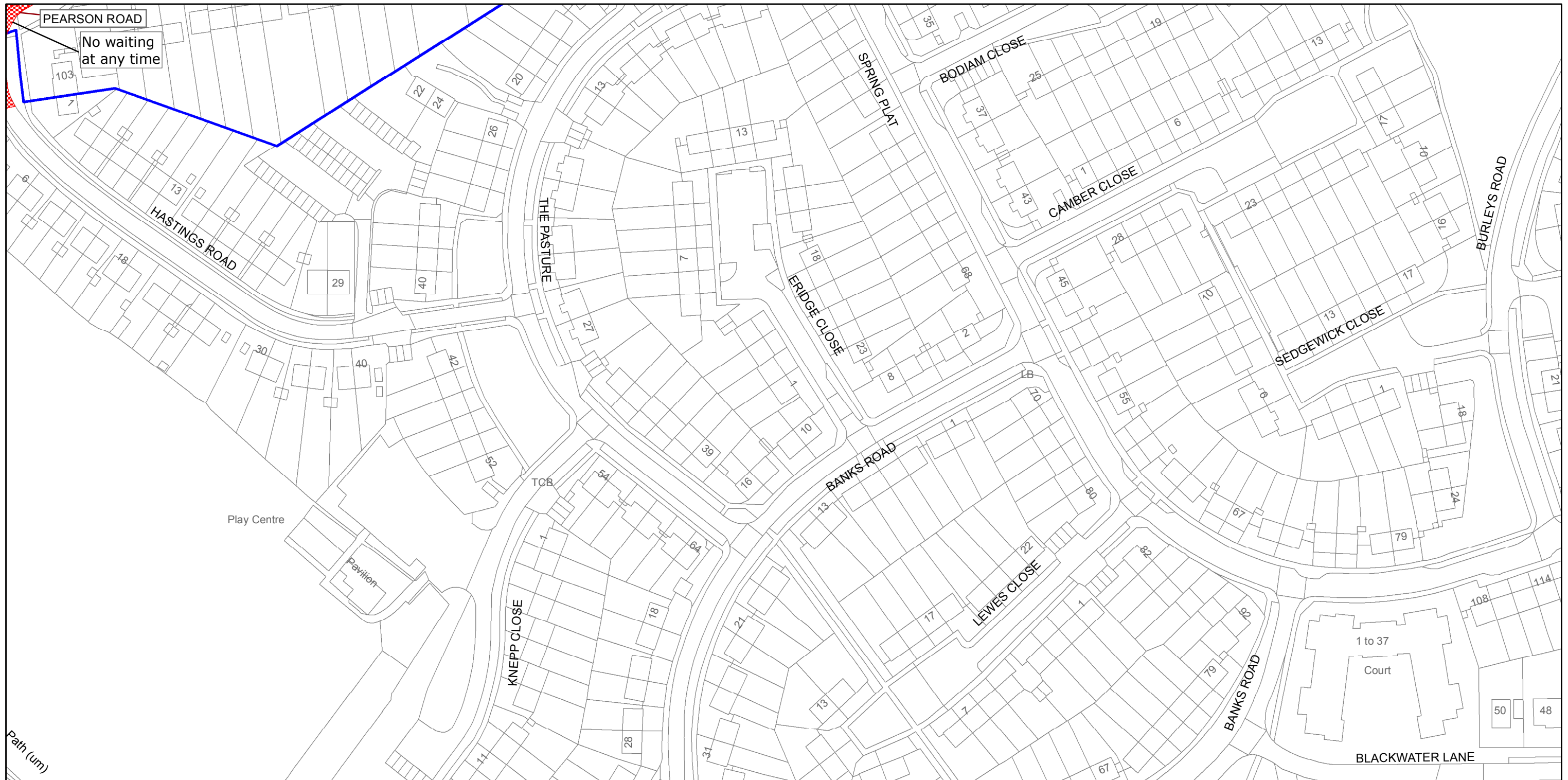
Reproduced from or based upon 2009 Ordnance Survey mapping with permission of the Controller of HMSO (c) Crown Copyright reserved.
Unauthorised reproduction infringes Crown copyright and may lead to prosecution or civil proceedings West Sussex County Council Licence No. 100023447

FILE REF NO:
TQ2936NWN

SHEET ISSUE NO 3
SHEET ACTIVE FROM -15/07/2013



SCALE:
1:1250
at A3 size



West Sussex County Council
Infrastructure
The Grange
Tower Street
Chichester
West Sussex
PO19 1RH

CRAWLEY BOROUGH: POUND HILL SOUTH
AND WORTH WARD

WAITING RESTRICTIONS

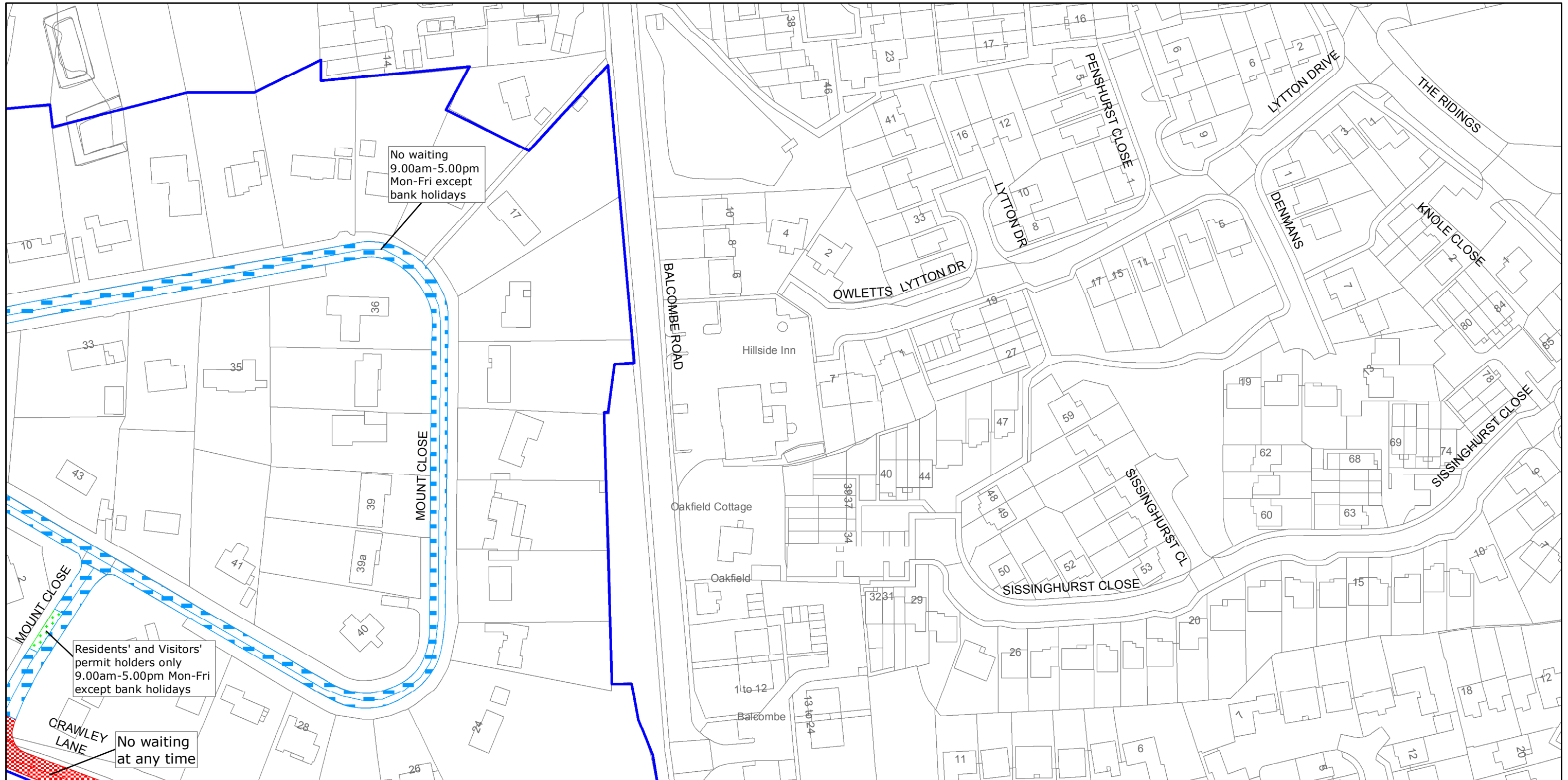
Reproduced from or based upon 2009 Ordnance Survey mapping with permission of the Controller of HMSO (c) Crown Copyright reserved.
Unauthorised reproduction infringes Crown copyright and may lead to prosecution or civil proceedings West Sussex County Council Licence No. 100023447

FILE REF NO:
TQ2936NWS

SHEET ISSUE NO 1
SHEET ACTIVE FROM -15/07/2013



SCALE:
1:1250
at A3 size



West Sussex County Council
Infrastructure
The Grange
Tower Street
Chichester
West Sussex
PO19 1RH

CRAWLEY BOROUGH: POUND HILL SOUTH AND WORTH WARD

WAITING RESTRICTIONS

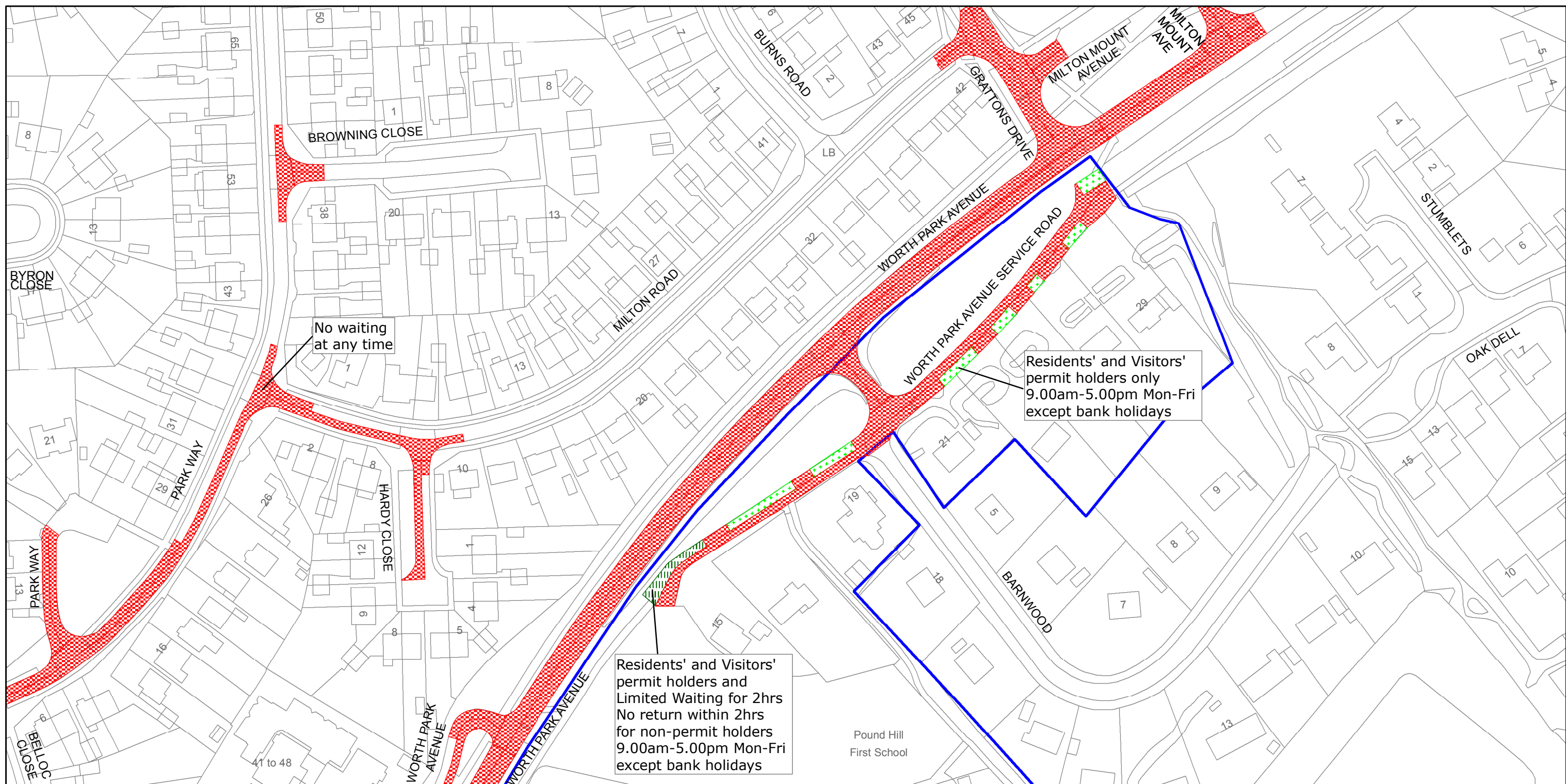
Reproduced from or based upon 2009 Ordnance Survey mapping with permission of the Controller of HMSO (c) Crown Copyright reserved.
Unauthorised reproduction infringes Crown copyright and may lead to prosecution or civil proceedings West Sussex County Council Licence No. 100023447

FILE REF NO:
TQ2937SES

SHEET ISSUE NO 2
SHEET ACTIVE FROM -15/07/2013



SCALE:
1:1250
at A3 size



West Sussex County Council
Infrastructure
The Grange
Tower Street
Chichester
West Sussex
PO19 1RH

CRAWLEY BOROUGH: POUND HILL NORTH
POUND HILL SOUTH
AND WORTH WARDS

WAITING RESTRICTIONS

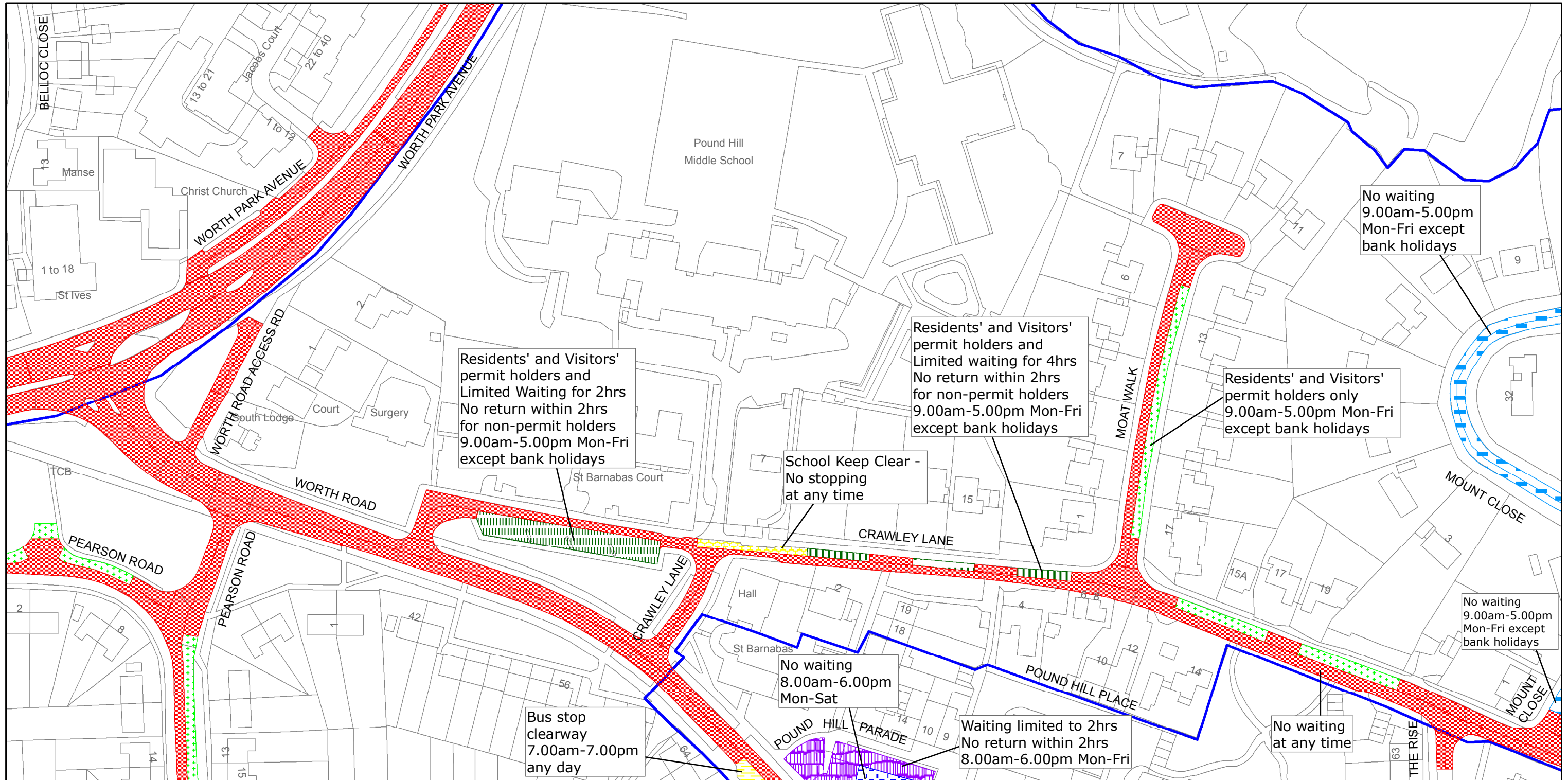
Reproduced from or based upon 2009 Ordnance Survey mapping with permission of the Controller of HMSO (c) Crown Copyright reserved.
Unauthorised reproduction infringes Crown copyright and may lead to prosecution or civil proceedings West Sussex County Council Licence No. 100023447

FILE REF NO:
TQ2937SWN

SHEET ISSUE NO 4
SHEET ACTIVE FROM -15/07/2013



SCALE:
1:1250
at A3 size



West Sussex County Council
Infrastructure
The Grange
Tower Street
Chichester
West Sussex
PO19 1RH

CRAWLEY BOROUGH: POUND HILL NORTH AND POUND HILL SOUTH AND WORTH WARDS

WAITING RESTRICTIONS

Reproduced from or based upon 2009 Ordnance Survey mapping with permission of the Controller of HMSO (c) Crown Copyright reserved.
Unauthorised reproduction infringes Crown copyright and may lead to prosecution or civil proceedings West Sussex County Council Licence No. 100023447

FILE REF NO:
TQ2937SWS

SHEET ISSUE NO 3
SHEET ACTIVE FROM -15/07/2013



SCALE:
1:1250
at A3 size